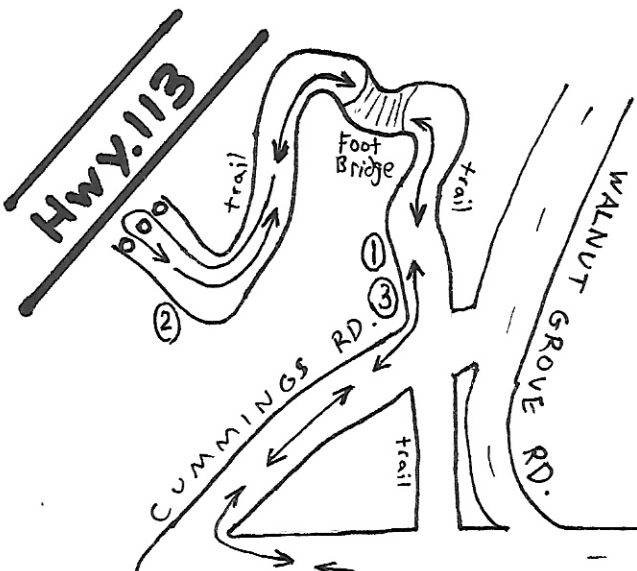



Sam Smith Park 10K, Course #1

- Start**—14'11" NW of Light Pole #5.
1 Mi.—129'10" N. of Leake Indian Mounds Sign along Walnut Grove Rd. by the Water Treatment plant.
2 Mi.—272'9" S.E. of the turn-around pole by Hwy 113 and approx. 20' before the path angles left.
3 Mi.—151' 3" N. of Charles 'Pop' Allen Dr. sign and 105' 6" N. of GA Power TP '90.'
4 Mi.—165'3" S.E. of soccer field's middle light pole
5 Mi.—Directly even with memorial marker 'Joe & Leola Donofrio' on the walking trail along Douthit Ferry Rd.
6 Mi.—35'10" S.E. of birdhouse #20 on walking trail.
Finish—Even with the Start Line but 44'10" SW of Light Pole #5 on the walking path.

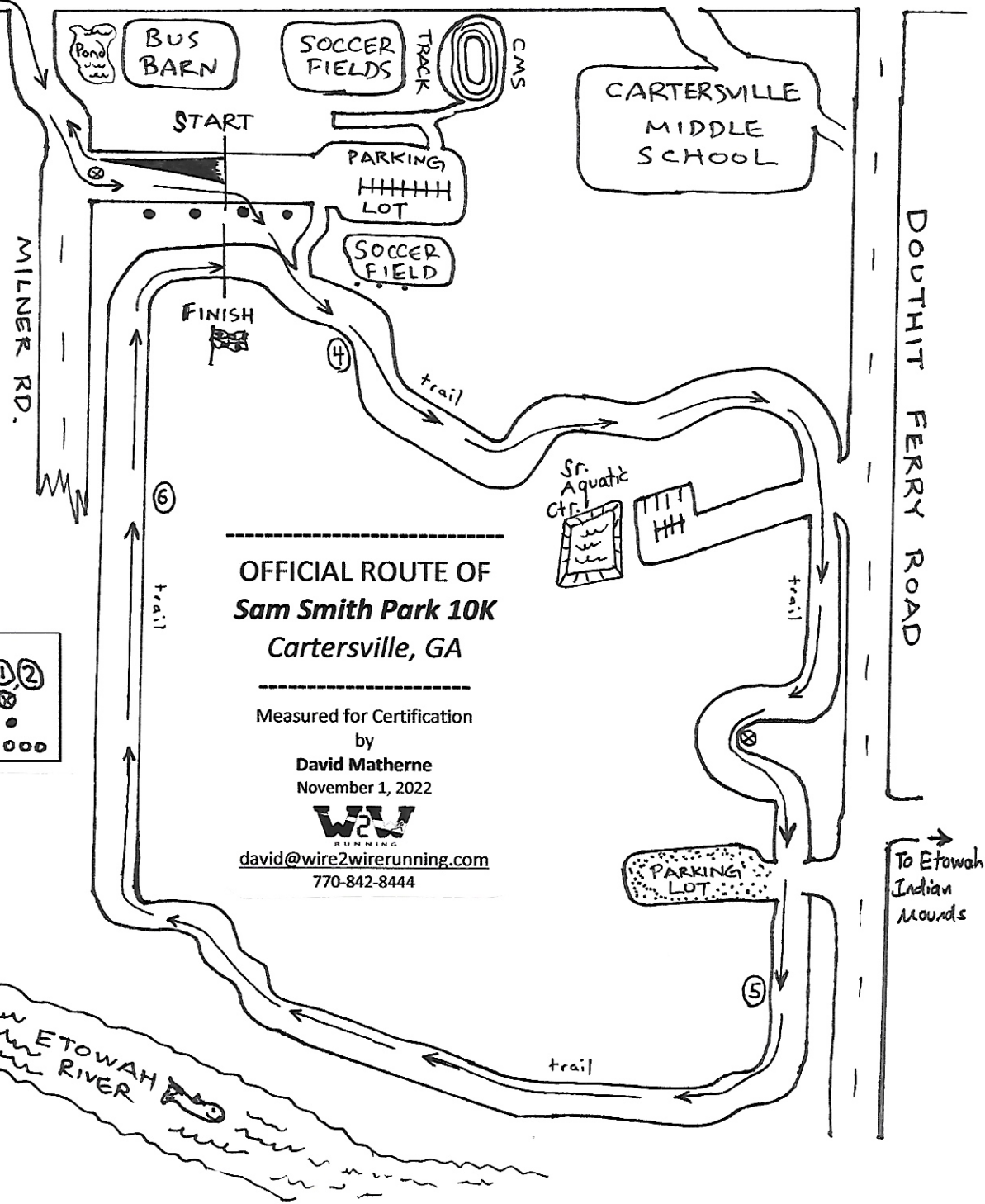
NOTE: This course was measured using the full width of the walking path and the Shortest Possible Route (SPR).



WALNUT GROVE RD.



MAP IS NOT TO SCALE



OFFICIAL ROUTE OF Sam Smith Park 10K Cartersville, GA

Measured for Certification
by
David Matherne
November 1, 2022



david@wire2wirerunning.com
770-842-8444

LEGEND
 Mile Marks—①②
 Cone—⊗
 Light Pole—●
 Turn-around Poles—○○○

→
To Etowah
Indian
Mounds